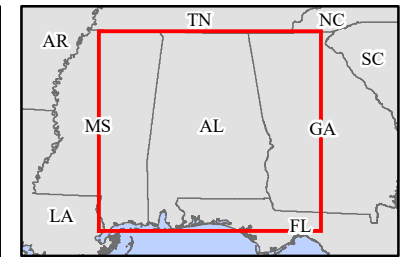
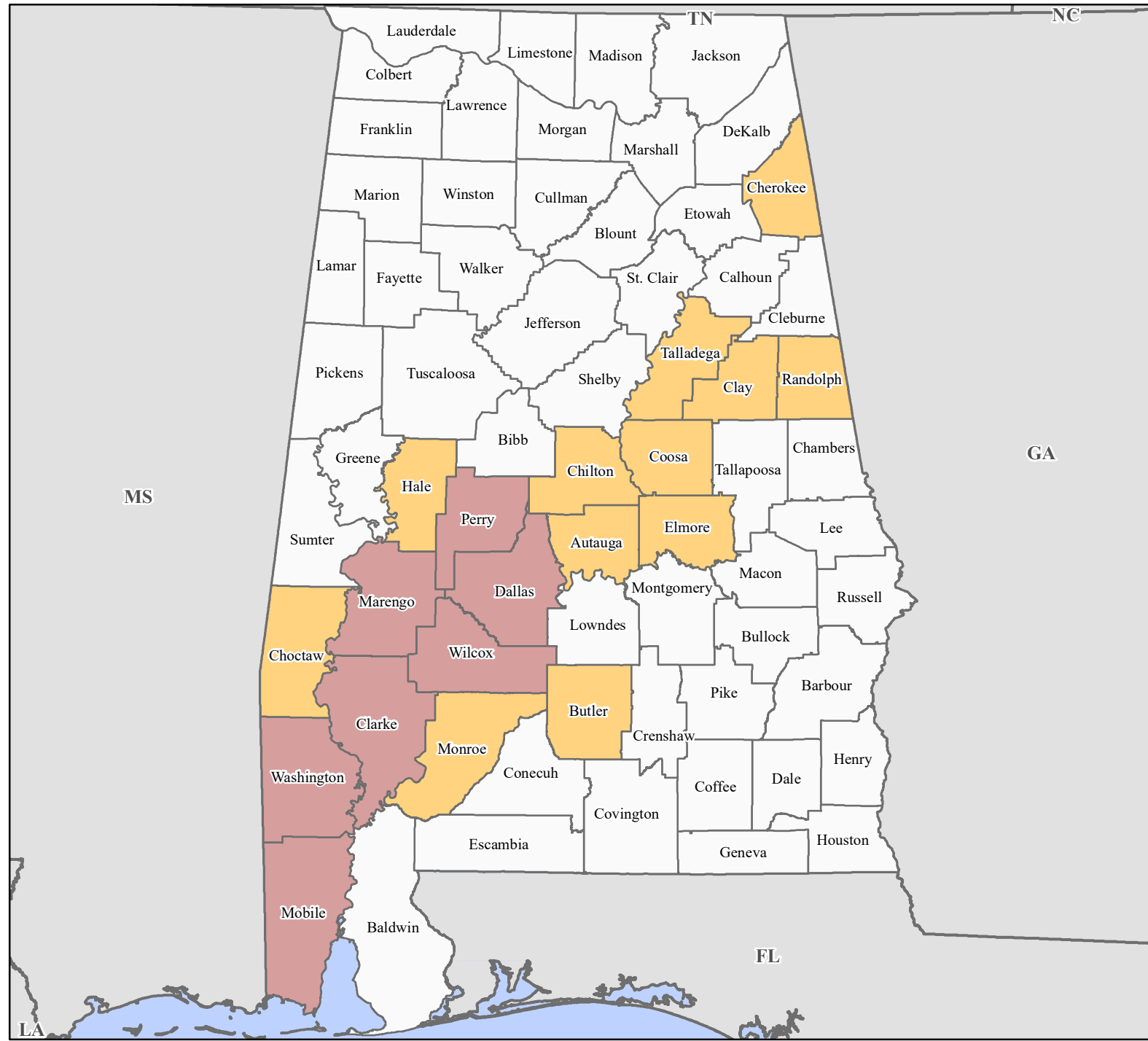


# FEMA-4573-DR, Alabama Disaster Declaration as of 12/10/2020



FEMA



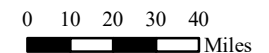
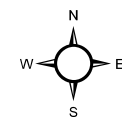
**Data Layer/Map Description:**  
The types of assistance that have been designated for selected areas in the State of Alabama.

All areas in the State of Alabama are eligible to apply for assistance under the Hazard Mitigation Grant Program.

Additional designations may be made at a later date if requested by the state and warranted by the results of further damage assessments.

**Designated Counties**

- No Designation
- Public Assistance
- Individual Assistance and Public Assistance



**Data Sources:**  
FEMA, ESRI;  
Initial Declaration: 12/10/2020  
Disaster Federal Registry Notice: 12/10/2020  
Datum: North American 1983  
Projection: Transverse Mercator