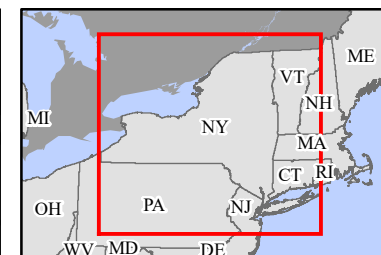
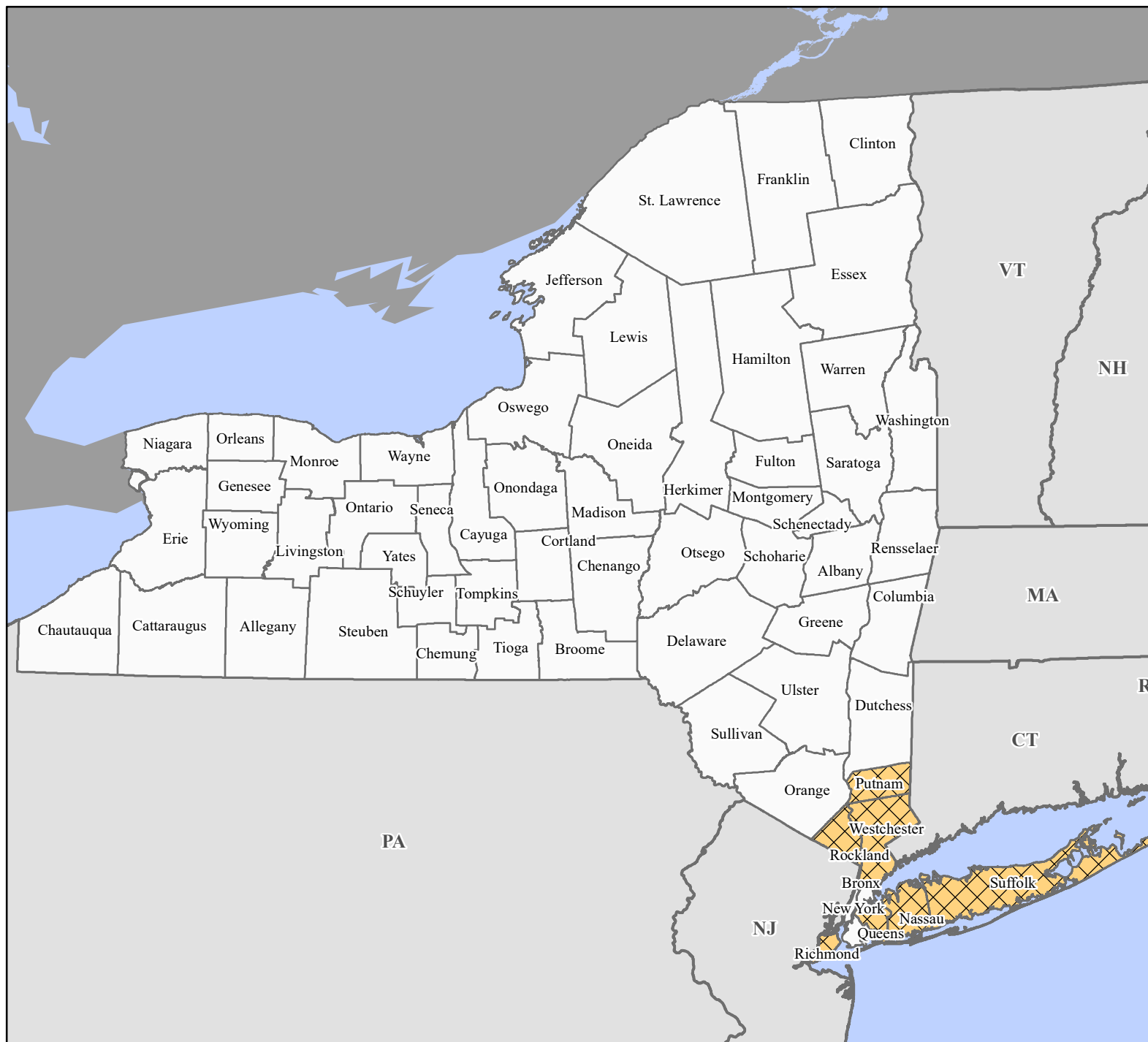


FEMA-4567-DR, New York Disaster Declaration as of 11/03/2020



FEMA



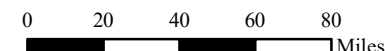
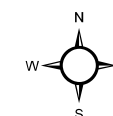
Data Layer/Map Description:

The types of assistance that have been designated for selected areas in the State of New York.

All areas in the State of New York are eligible for assistance under the Hazard Mitigation Grant Program.

Designated Counties

- No Designation
- Public Assistance (Categories A - G)



Data Sources:

FEMA, ESRI;
 Initial Declaration: 10/02/2020
 Disaster Federal Registry Notice:
 Amendment #2: 11/03/2020
 Datum: North American 1983
 Projection: Transverse Mercator