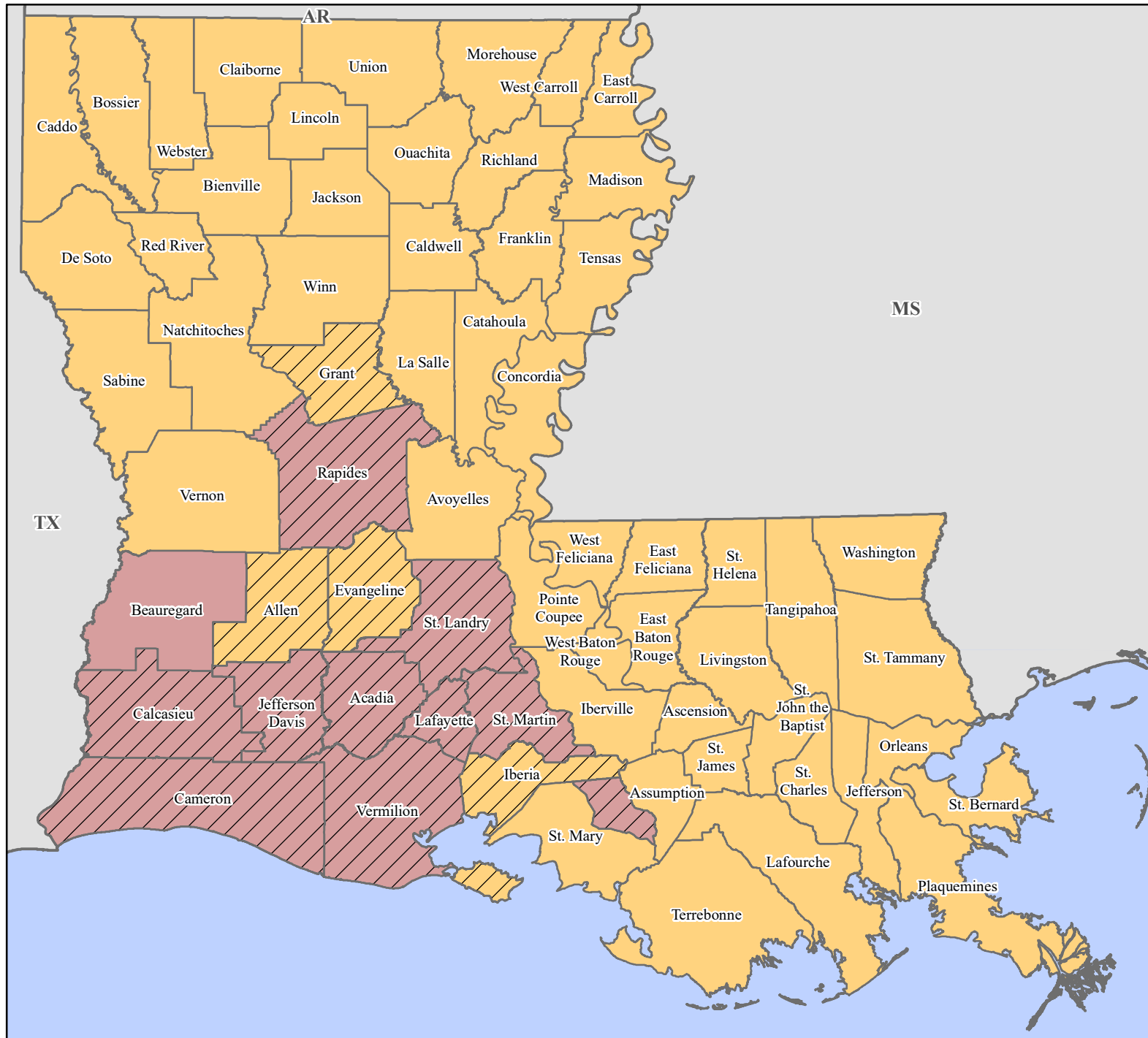


FEMA-4570-DR, Louisiana Disaster Declaration as of 11/06/2020







FEMA


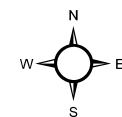


Data Layer/Map Description:
The types of assistance that have been designated for selected areas in the State of Louisiana.

All designated areas in the State of Louisiana are eligible to apply for assistance under the Hazard Mitigation Grant Program.

Designated Counties

-  Public Assistance (Category B)
-  Public Assistance (Categories A and B)
-  Individual Assistance and Public Assistance (Category B)
-  Individual Assistance and Public Assistance (Categories A and B)



Data Sources:
FEMA, ESRI;
Initial Declaration: 10/16/2020
Disaster Federal Registry Notice:
Amendment #1: 11/06/2020
Datum: North American 1983
Projection: Lambert Conformal Conic