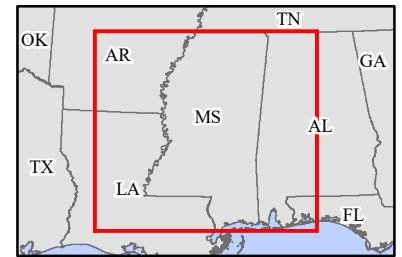
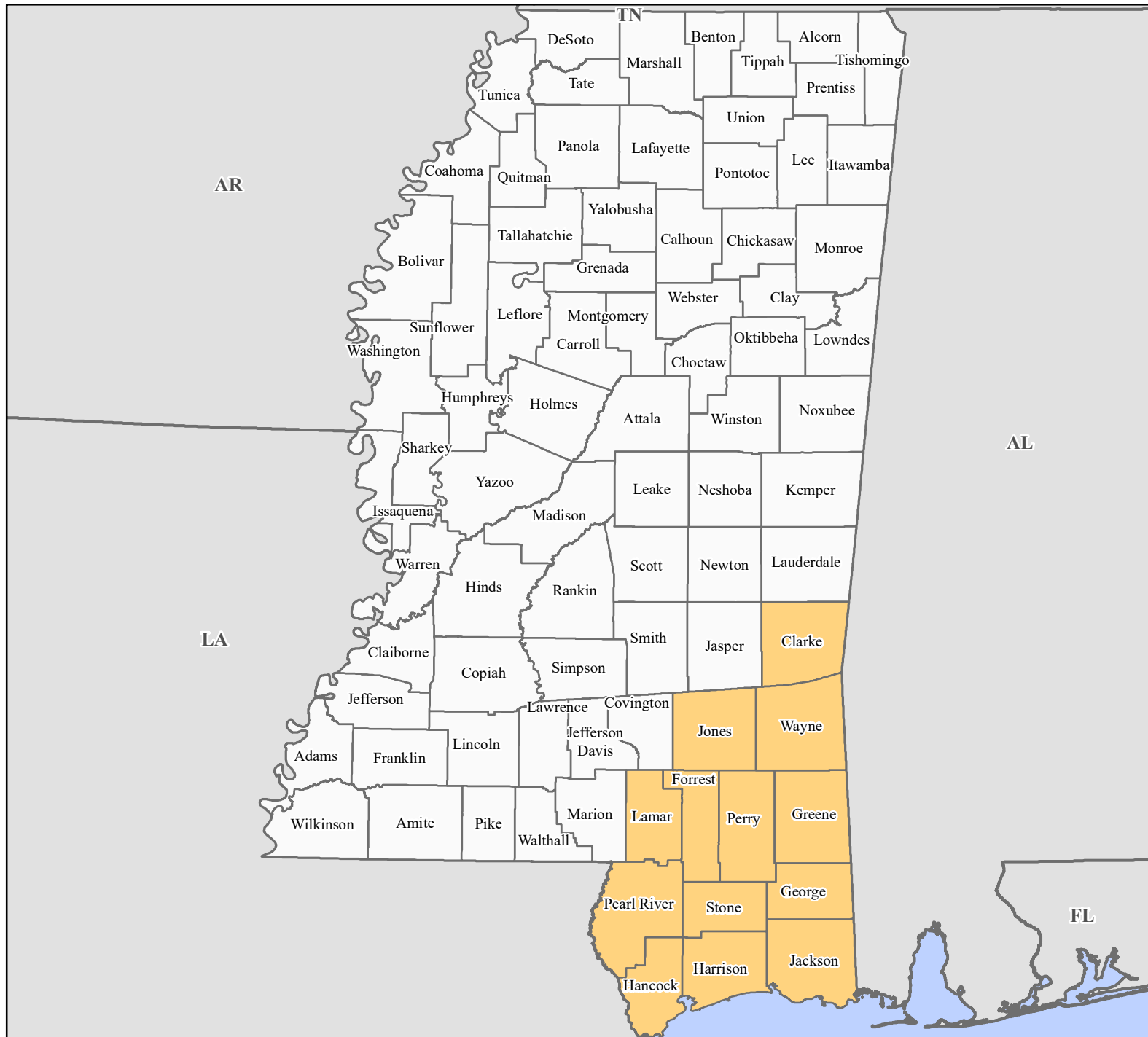


# FEMA-3550-EM, Mississippi Disaster Declaration as of 10/28/2020



FEMA

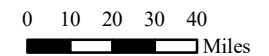
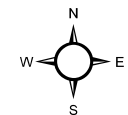


**Data Layer/Map Description:**  
The types of assistance that have been designated for selected areas in the State of Mississippi.

Additional designations may be made at a later date if requested by the state and warranted by the results of further evaluation.

**Designated Counties**

- No Designation
- Public Assistance (Category B)



**Data Sources:**  
FEMA, ESRI;  
Initial Declaration: 10/28/2020  
Disaster Federal Registry Notice: 10/28/2020  
Datum: North American 1983  
Projection: Transverse Mercator