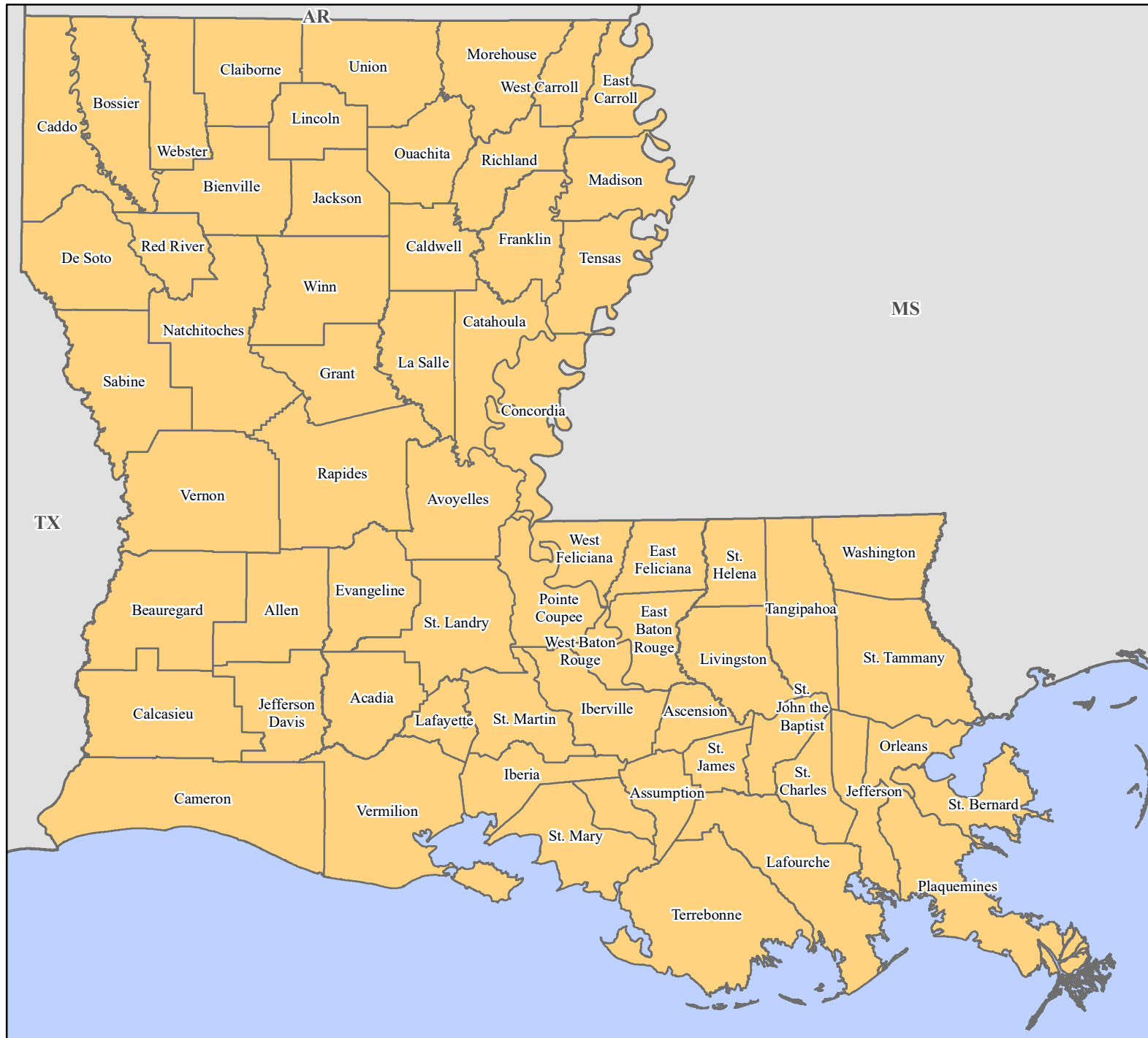


FEMA-3549-EM, Louisiana Disaster Declaration as of 10/27/2020




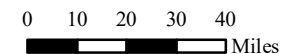
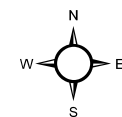
FEMA



Data Layer/Map Description:
The types of assistance that have been designated for selected areas in the State of Louisiana.

Additional designations may be made at a later date if requested by the state and warranted by the results of further evaluation.

Designated Counties
 Public Assistance (Category B)



Data Sources:
 FEMA, ESRI;
 Initial Declaration: 10/27/2020
 Disaster Federal Registry Notice: 10/27/2020
 Datum: North American 1983
 Projection: Lambert Conformal Conic